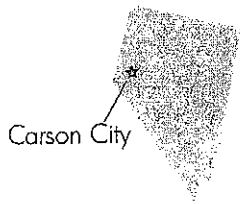
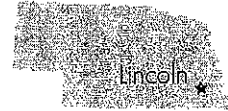


What's That State? 1

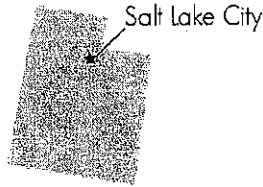
Use a map to help you identify the states by their shapes.
You can also use the state capitals as clues.



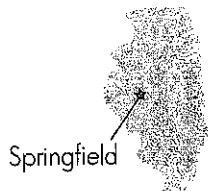


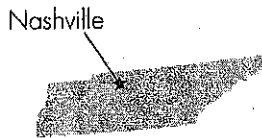


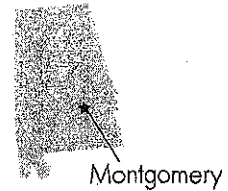




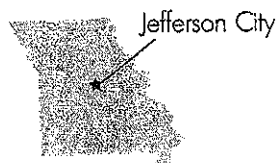














What's That State? 2

Use a map to help you identify the states by their shapes.
You can also use the state capitals as clues.

